

## Notice

09-12-2021

A.D.C meeting will be held on 13-12-2021 at 2:30 PM in the chamber of H.O.D to discuss the following agenda.

### Agenda.

01. To confirm the draft resolution of the meeting held on 28-10-2021.
02. To discuss regarding preparation of internal and external member for the formation of Ph.D. Committee.  
(Ref. VU/R/Ph.D/722/21 dated: 08-12-2021)
03. Miscellaneous

Bandyopadhyay  
09-12-2021

Nirupam Achary  
09-12-2021

Abhinav Chakraverty  
10/12/21

Meeting held on 13-12-2021

Resolution-1: Resolved that the draft resolution of the D.C meeting held on 28-10-2021, be read and confirmed.

Resolution-2: Name of the ~~proposed~~ Panel of five outside Experts and four internal members of Ph.D. committee is ~~accepted~~ unanimously proposed and posted in the next Page.

Meeting held on - 13-12-2021

**Dept. of Remote Sensing & GIS**

(Ref. : VU/R/Ph.D./722/21 Dated:08.12.21)

Date: 13-12-2021


**Proposed Panel of five Outside Experts**

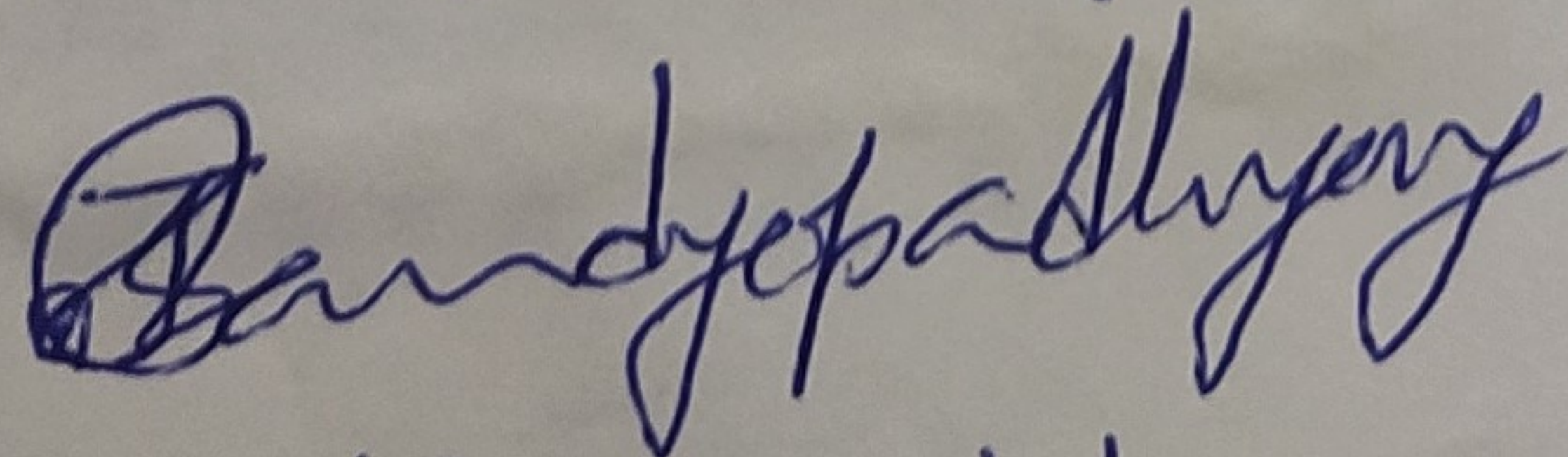
Sl. No.	Name	Designation	University/Institute & Address	Phone/Email Id
1.	Prof. Biplab Biswas	Professor	The University of Burdwan Dept. of Geography Golapbag, Burdwan-713104	9433506568/8902495764 bbiswas@geo.buruniv.ac.in
2.	Prof. Sujit Mandal	Professor	Diamond Harbour Women's University Diamond Harbour Road Sarisha South-24 Parganas, West Bengal- 743368. India	8348510817 mandalsujit2009@gmail.com
3.	Prof. Suman Paul	Professor, Sidho-Kanho- Birsha University, Purulia	Dept. of Geography, Sidho-Kanho-Birsha University, Dist-Purulia, P.O.- Sainik School Ranchi Road, Purulia. W.B India. Pin- 723104	9433135171/6290663917 suman.krish.2007@gmail.com
4.	Dr. Tapati Banerjee	Director, National Atlas & Thematic Mapping Organization; Department of Science & Technology, Ministry of Science & Technology, Government of India.	National Atlas & Thematic Mapping Organization, Rashtriya Atlas Bhavan, 35, GN Block, Bidhannagar, Kolkata, West Bengal- 700091	9051640495 9477228373 dir.natmo@nic.in
5.	Dr. Dibyendu Dutta	General Manager RRSC- East/ISRO, Dept. of Space, Govt. of India Kolkata	Regional Remote Sensing Centre - EAST BG-2, Street No 77, Sub-Central Business District(Action Area 1B), Newtown, Kolkata, West Bengal 700156	8240680890 ddisro@gmail.com


**Proposed List of Nominated Internal member of Ph.D. Committee**

Sl. No.	Name	Designation	University/Institute	Phone/Email Id
1.	Prof. Ashis Kumar Paul	Professor, Dept. of Geography	Vidyasagar University	9434625039 akpaul_geo2007@yahoo.co.in
2.	Dr. Jatisankar Bandyopadhyay	Associate Professor, Dept. of Remote Sensing & GIS	Vidyasagar University	9433455107 jatib@mail.vidyasagar.ac.in
3.	Dr. Abhisek Chakrabarty	Associate Professor, Dept. of Remote Sensing & GIS	Vidyasagar University	9749735982 abhisek@mail.vidyasagar.ac.in
4.	Dr. Dipanwita Dutta	Assistant Professor, Dept. of Remote Sensing & GIS	Vidyasagar University	9051984465 dipanwita@mail.vidyasagar.ac.in

Accepted

  
13/12/21

  
13-12-21

  
13-12-2021


Meeting held on 13-12-2021

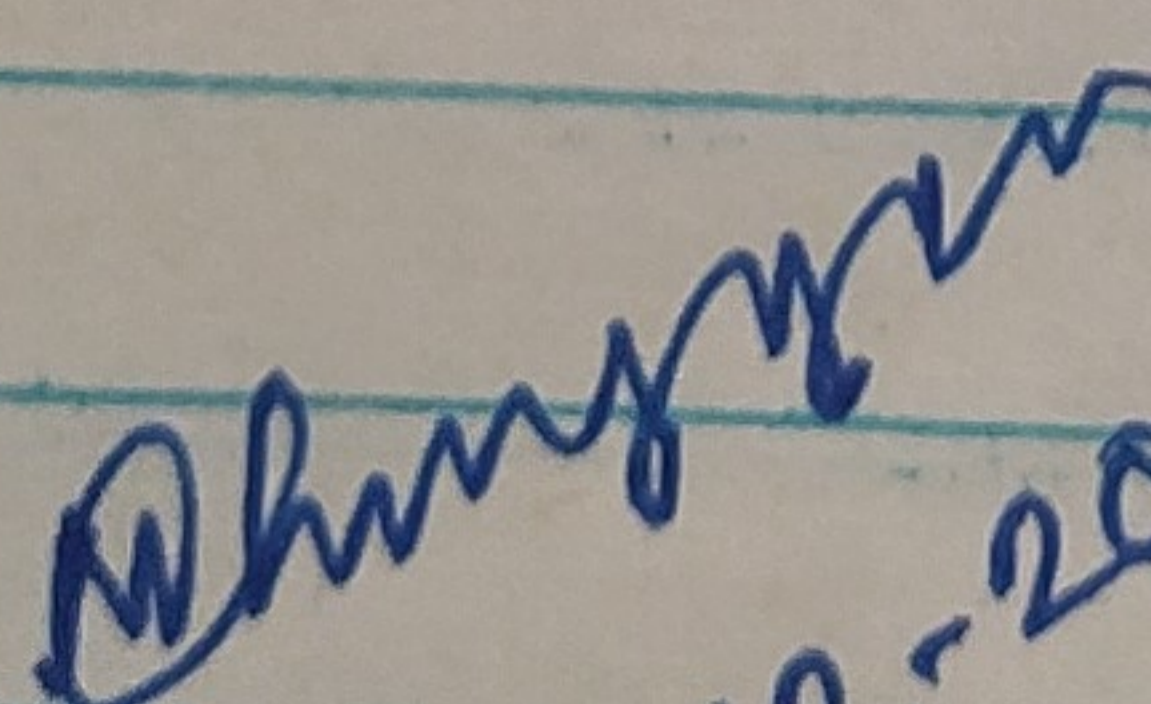
Misc.

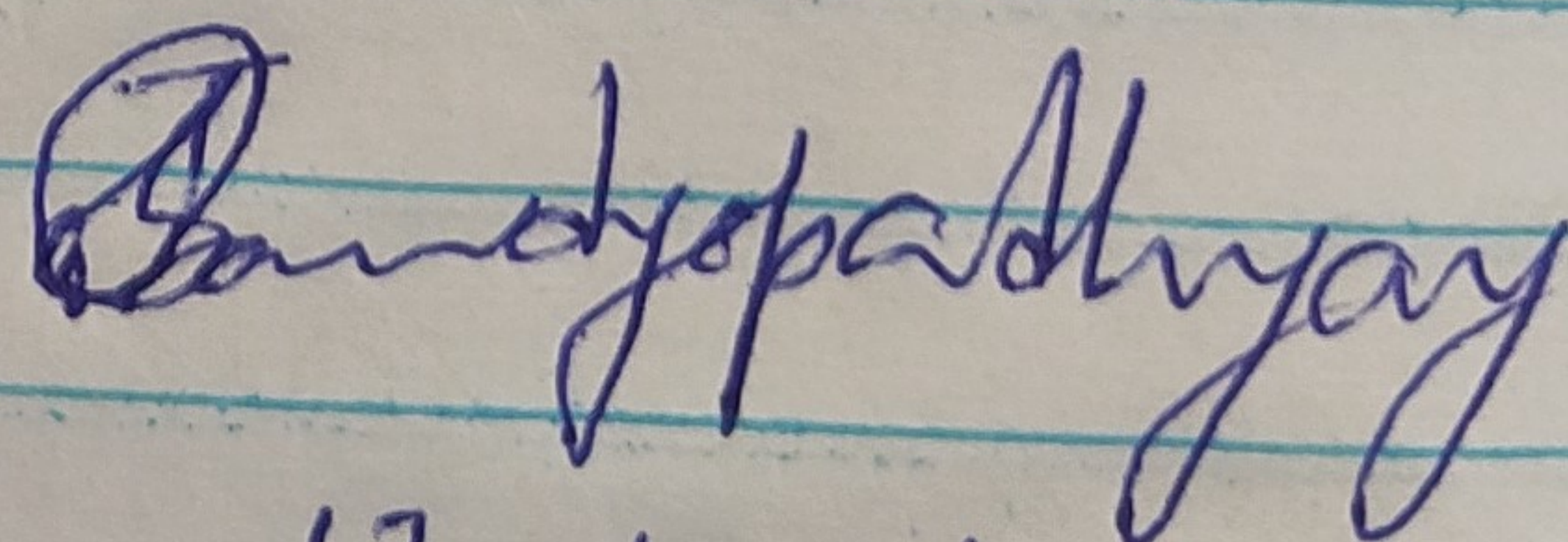
Resolution-3: Revised budget estimates for the year 2021-22 and budget estimates of 2022-23 is accepted unanimously.

Resolution-4: We have discussed about the compulsory field visit of 3rd semester, Remote sensing G.I.S, to be guided by Dr. Abhishek Chakrabarty and Dr. Nirupam Acharyya, and requested our Hon'ble vice-chancellor for ~~for the same~~. his kind permission.

The meeting ended with vote of thanks to the Hon'ble vice-chancellor sir.

 13-12-2021

  
13-12-2021

  
13-12-21