


A departmental committee meeting will be held at the room of HOD, dept. of Remote Sensing & GIS on 22/06/16 5:00 am. to discuss the following agenda.

### Agenda:

To discuss about-

1. Lack of sufficient-computer in the digital laboratory of Remote Sensing and GIS department.
2. To discuss the allocation of fund for the purchase of satellite images, toposheets, air-photo required for practical classes.


  
21/6/16


  
21-06-16

### Resolution:

1. The D.C. unanimously decided that - the authority would be requested to allocate at least - ten high end computer for digital laboratory.

2. It is also resolved as per the suggestion of Dean, Science on 13<sup>th</sup> June, 2016 that - the authority will be requested to allocate at least - fifty thousand grant - per year for smooth running of practical classes. This contingency is urgently required for purchasing data products like satellite imagery, toposheets and air-photo.

  
22-06-16

  
22/6/16