

Geospatial analysis for Planning and Projection of Road Transportation System in Midnapore Kharagpur Development Authority (MKDA) Planning Region, West Bengal, India

Fatema's ~~is~~ changed title is accepted for her research topic.


Suman Chhetri presented the changed research proposal, and defended his topic successfully.


Chhetri's changed research topic:

"Flood Impact Assessment and Management Planning in part of the Teesta River basin covering Jalpaiguri District, West Bengal, India using geospatial techniques."


Misc. Agenda: Adjudicator name for the Ph.D thesis of Mr. Srikanta Bhaya is accepted and forwarded to Hon'ble ~~place~~ forwarded to Hon'ble Vice-Chancellor for his kind approval.

The meeting ended with vote of thanks.

 Sandhya  
17-5-17

 Sandhya  
17/05/17

Pharmanbari  
17/5/2017  
(P. CHAKRABARTI)

 Sandhya  
17/5/17

 Sandhya  
17/5/17