





Syllabus. A syllabus committee meeting will be conducted as soon as possible, considering the availability of external members.

The meeting ended with vote of thanks.


04-01-18


04/01/18


04/01/18


4/1/18

Sl. no	Name of Guest Teacher	Name of Paper	Subject to teach	No. of Class hrs	
				SEM-II	SEM-IV
1	Sikhendra Kisor De Retd. Director Geological Survey of India.	RSG-201(Gr-A), 204 (Gr. B), RSG-402	Digital Image Processing, Advanced Remote Sensing Dissertation.	10-T 10-P	10-P
2	Dr. Md. Kudrat Former HoD and Scientist, Dept. of Agriculture and Soils, IIRS, (ISRO, Govt. of India)	RSG-201(Gr-A+B), RSG-402	Image pre-processing and advanced image classification techniques	8-(T)	4-(T)
Total (28+14) = 42 (less than 10% of total classes)				28	14

List of Ph. D. scholars

1	Subhra Prakash Mandal (UGC-JRF, Existing GT, Dept. of RS & GIS, VU, Since May, 2015)	Sem-II, RSG-206 and Sem-IV, RSG-401(P)	Erdas software, GPS	10	Service according to UGC guide line (No honorarium will be claimed)
2	Amrit Kamila, (UGC-JRF), GT, Dept. of RS & GIS, VU, (Since May, 2014)	Sem-II, RSG-205 (P)	PCI Geomatica	10	
3	Narayan Kayet (Ph. D. scholar and GT, Dept. of RS & GIS, VU)	Sem-II, RSG-206 (P)	ENVI Software	10	
4	Samrin Fatema (Ph. D. scholar and GT, Dept. of RS & GIS, VU)	Sem-II and IV, RSG-208 and 401 (P)	Map Info, Autocad Software	10	
5	Panchanan Das (Ph. D. scholar and GT, Dept. of RS & GIS, VU)	Sem-II RSG-207 (P)	Arc GIS Software	10	
6	Anurupa Paul (Ph. D. scholar and GT, Dept. of RS & GIS, VU)	Sem- II RSG- 205 (P)	Erdas software	10	
7	Subrata Sarkar (Ph. D. scholar and GT, Dept. of RS & GIS, VU)	Sem-II, RSG-207 (P)	Arc GIS Software	10	